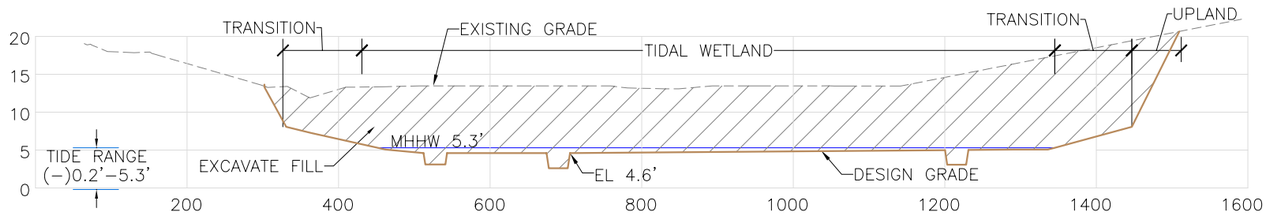

A TYPICAL SECTION - AREA A

SCALE:
HORIZ. 1"=200'
VERT. 1"=20'

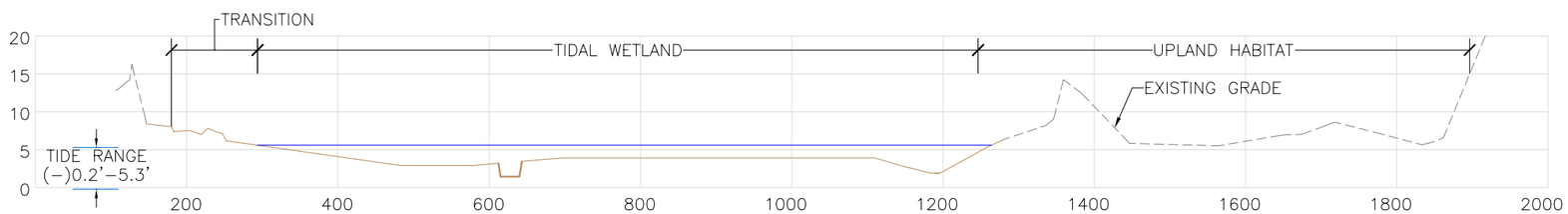

B TYPICAL SECTION - AREA B (WEST)

SCALE:
HORIZ. 1"=200'
VERT. 1"=20'

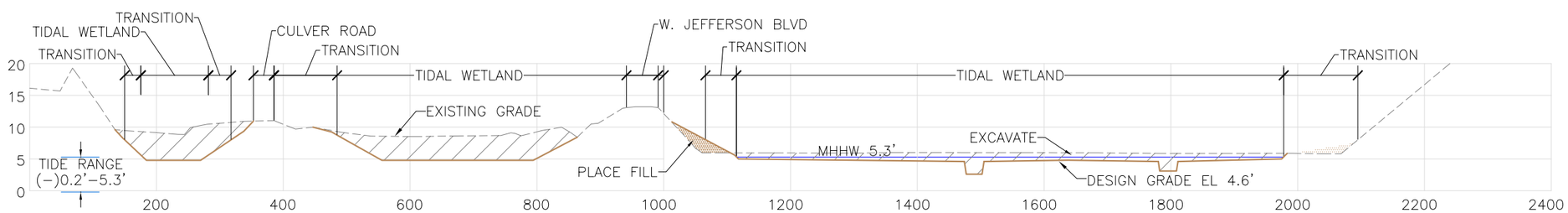

C TYPICAL SECTION - AREA B (EAST)

SCALE:
HORIZ. 1"=200'
VERT. 1"=20'

NOTE:
VERTICAL DATUM IS NAVD88 FEET

G:\Projects\1793_Ballona\Drawing\ALT3.dwg 4-21-07 05:40:09 PM p.bucking

REV. NO.	DATE	BY	DESCRIPTION

ENGINEER'S STAMP

DESIGNED
DRAWN
CHECKED
PWA JOB NO: 1793.0

PREPARED FOR:

CALIFORNIA COASTAL CONSERVANCY

PREPARED BY:

PWA
PHILIP WILLIAMS & ASSOCIATES, LTD.
ENVIRONMENTAL HYDROLOGY
550 KEARNY STREET, SUITE 900
SAN FRANCISCO, CALIFORNIA 94108
PHONE (415) 262-2300 FAX (415) 262-2303

BALLONA WETLANDS

GRADING AND HABITAT SECTIONS
DRAFT ALTERNATIVE 3

SCALE	DATE
AS SHOWN	04–20–07

DRAWING NUMBER

SHEET OF 6